










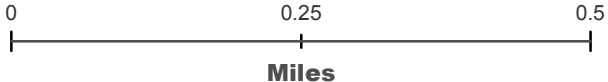


# Shady Oak Station

## Southwest LRT Corridor



-  **TIA**  
(Transit Improvement Area)
-  Transit Station
-  Hiawatha LRT Alignment
-  Northstar Commuter Rail
-  Cedar Avenue BRT Alignment
-  I-35W BRT Alignment
-  Central Corridor LRT Planned Alignment
-  Southwest LRT Planned Alignment
-  High Frequency Bus Routes
-  Transit Bus Route
-  Parcel Boundary



**3 Transit Routes within a half mile of station:**

- 12
- 664
- 665

